CEPR Public Economics Annual Symposium 2014

8-9 December 2014

University of Warwick

Local information

1. **Venue**

   Scarman - Warwick Conferences
   The University of Warwick
   Scarman Road
   (Signposted from Gibbet Hill Road)
   Coventry
   CV4 7AL UK
   Local contact: Jane Snape, CAGE Centre Co-ordinator Tel :+44 (0) 24 7615 1176

   The conference centre has complimentary Wi-Fi in the public areas and seminar rooms.

2. **Accommodation**

   Accommodation has been provided for all participants at the Scarman Centre which is based on the University of Warwick Campus. The centre boasts 204 ensuite bedrooms which are to 4-star hotel standard. All bedrooms also have complimentary high speed wireless internet access (ask reception for the code).

   Location: Scarman is located off Gibbet Hill Road and is clearly sign posted from here. Use postcode: CV4 7AL. A campus map showing the location of the Scarman Centre is included at end of this document.

   http://www.warwickconferences.com/our-venues/scarman

   Check-in time: 15:00
   The reception is staffed 24/7.

   For participants whose accommodation costs are covered by the organisers, please be reminded that incidental expenses such as telephone calls, room service, bar drinks or any other service offered by the hotel outside the room rate / breakfast are **not** covered and should be settled with the hotel directly.

3. Directions

By air

The nearest airport is Birmingham International. From here you can take a train from Birmingham International to Coventry (only £3.50 return, departing every 10 minutes with a journey time of around 10-15 minutes). You can make your onward journey to the Campus either via local bus services (12/12A and U1) from Warwick Road, by the station, (£1.60 single, 25 minutes; exact fare must be paid to driver) or taxi (about £10, 15 minutes).
Alternatively you can take a taxi from the ranks outside the airport (no need to pre-book) but this will cost around £30 which takes 30 minutes.

Travelling from London Airports

**NB – 'Coventry' if travelling by bus the drop-off point is Pool Meadow Bus Station / if travelling by rail the drop-off point is Coventry rail station (see via rail / bus)*

- London Heathrow – about 2 hours away to Coventry either by bus (National Express and by far the simpler more cheaper option) or by rail (via London)
- London Gatwick – about 3hrs 30mins to Coventry by bus (National Express)
- London Luton – under 2 hours to Coventry by bus (National Express)
- London Stansted – about 3hrs 30mins to Coventry by bus (National Express)

By rail/bus

The nearest and most convenient train station to the Campus is Coventry which is 4 miles away. Coventry is served by direct rail services from London Euston (1 hour via Virgin; 1hr 45 mins via London Midland); Birmingham New Street (20-30 mins); and Birmingham International – rail station for the nearest airport (10-15 mins at £3.50 return).

From the station you can either take a taxi (no need to pre-book – there are plenty outside the station) which will take 15 minutes (cost around £10) or take a bus from Warwick Road (a 2 minute walk):

- When entering the concourse from all platforms, exit by the first set of double doors to the left hand side
- Walk straight ahead along the path, with the drop off point and taxi rank to your right hand side
- At the end of the building, follow the path round to the left along the red railings
- Continue along the path towards the steps which will bring you up to the main road and the bus stop

From there catch the Travel Coventry services 12/12A or U1 which travel onto the main campus.

Bus services are run by Travel West Midlands who operate an 'Exact Fare' system so no change will be given by the driver. Adult Bus Fare: Single - £1.80 Daysaver - £3.70

For details on how to get to the Campus from other regional stations (Leamington Spa / Birmingham Terminals) check: http://www.warwickconferences.com/about-us/how-to-find-us#tab-2

Special note if travelling by taxi

Ensure you are clear to the driver in explaining you are travelling to the University of Warwick (Gibbet Hill Road, CV4 7AL). The university is neither based in the town of Warwick (8 miles away) nor is the same as Coventry University (different institution in the city centre).

4. Meals

All meals (breakfast, lunch and dinner) and refreshments are provided on-site at the Scarman Conference and Accommodation facility.

The conference dinner is planned for all participants at the Scarman Restaurant on Monday 8 December. Further details will be provided at the conference.

Other meals will be the participants' own arrangements.

Special dietary needs can only be accommodated for if indicated in advance.

5. Useful links

Information for delegates – Scarman Conference Centre (University of Warwick Campus)
http://www.warwickconferences.com/delegates/delegates-scarman

How to get there (including directions if travelling by car – complimentary parking is available on a first come, first served basis)
http://www.warwickconferences.com/delegates/how-to-find-us

Train times / network disruption updates – National Rail Enquiries
http://www.nationalrail.co.uk/

Coach services - National Express
http://www.nationalexpress.com/home.aspx

Local bus services - West Midlands Travel
http://nxbus.co.uk/west-midlands/

Traveline Midlands – planning your journey by local bus
www.travelinemidlands.co.uk

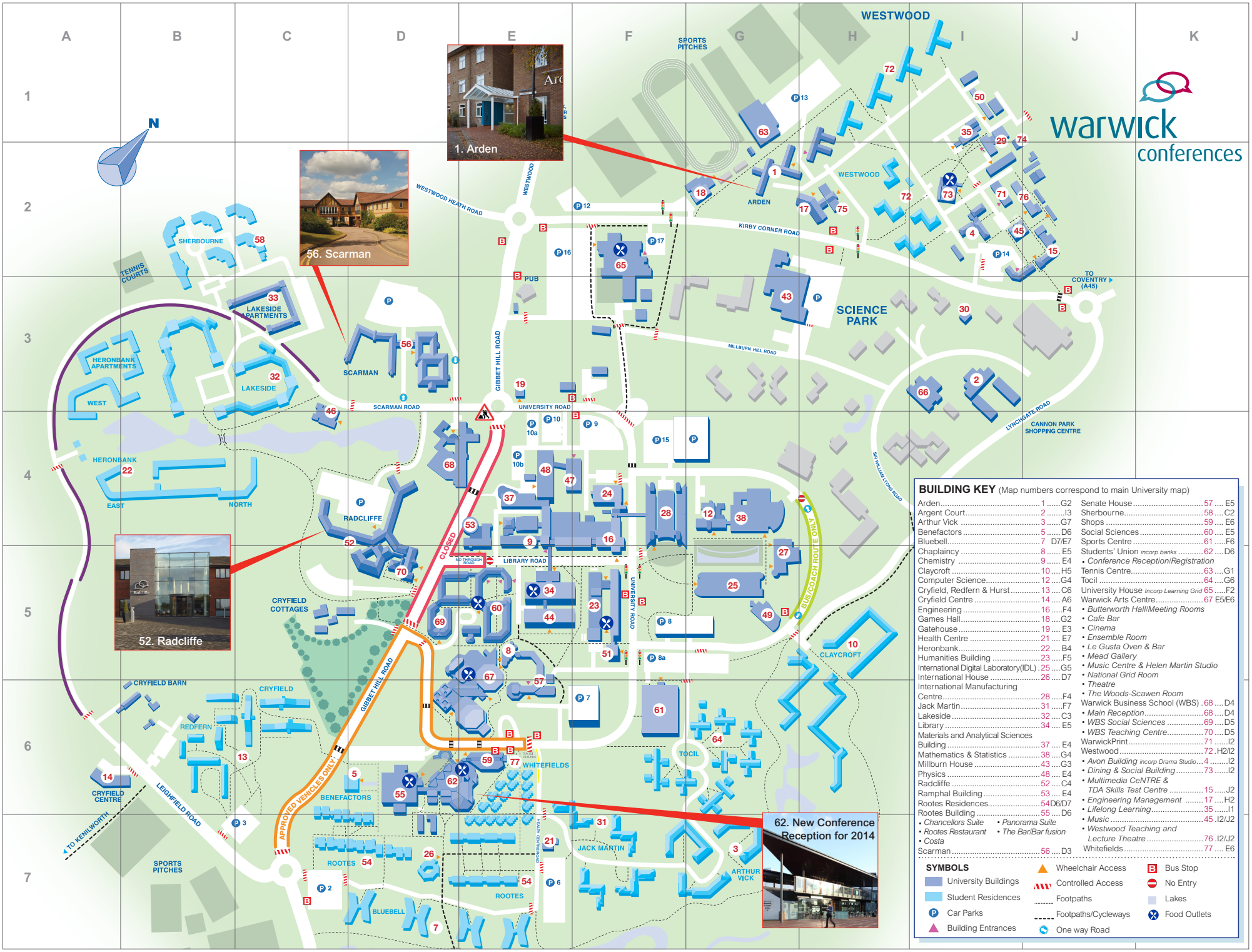

BUILDING KEY (Map numbers correspond to main University map)

Arden	1	G2
Argent Court	2	I3
Arthur Vick	3	G7
Benefactors	5	D6
Bluebell	7	D7/E7
Chaplaincy	8	E5
Chemistry	9	E4
Claycroft	10	H5
Computer Science	12	G4
Cryfield, Redfern & Hurst	13	C6
Cryfield Centre	14	A6
Engineering	16	F4
Games Hall	18	G2
Gatehouse	19	E3
Health Centre	21	E7
Heronbank	22	B4
Humanities Building	23	F5
International Digital Laboratory(IDL)	25	G5
International House	26	D7
International Manufacturing Centre	28	F4
Jack Martin	31	F7
Lakeside	32	C3
Library	34	E5
Materials and Analytical Sciences Building	37	E4
Mathematics & Statistics	38	G4
Millburn House	43	G3
Physics	48	E4
Radcliffe	52	C4
Ramphal Building	53	E4
Rootes Residences	54	D6/D7
Rootes Building	55	D6
• *Chancellors Suite*		
• *Rootes Restaurant*		
• *Costa*		
• *Panorama Suite*		
• *The Bar/Bar fusion*		
Scarman	56	D3
Senate House	57	E5
Sherbourne	58	C2
Shops	59	E6
Social Sciences	60	E5
Sports Centre	61	F6
Students' Union *incorp banks*	62	D6
• *Conference Reception/Registration*		
Tennis Centre	63	G1
Tocil	64	G6
University House *Incorp Learning Grid*	65	F2
Warwick Arts Centre	67	E5/E6
• *Butterworth Hall/Meeting Rooms*		
• *Cafe Bar*		
• *Cinema*		
• *Ensemble Room*		
• *Le Gusta Oven & Bar*		
• *Mead Gallery*		
• *Music Centre & Helen Martin Studio*		
• *National Grid Room*		
• *Theatre*		
• *The Woods-Scawen Room*		
Warwick Business School (WBS)	68	D4
• *Main Reception*	68	D4
• *WBS Social Sciences*	69	D5
• *WBS Teaching Centre*	70	D5
WarwickPrint	71	I2
Westwood	72	H2/I2
• *Avon Building incorp Drama Studio*	4	I2
• *Dining & Social Building*	73	I2
• *Multimedia CeNTRE & TDA Skills Test Centre*	15	J2
• *Engineering Management*	17	H2
• *Lifelong Learning*	35	I1
• *Music*	45	I2/J2
• *Westwood Teaching and Lecture Theatre*	76	I2/J2
Whitefields	77	E6

SYMBOLS

- University Buildings
- Student Residences
- Car Parks
- Building Entrances
- Wheelchair Access
- Controlled Access
- Footpaths
- Footpaths/Cycleways
- One way Road
- Bus Stop
- No Entry
- Lakes
- Food Outlets

Important Postcode Information

CV4 7AL directs you to Gibbet Hill Road, the main road which runs through the University. Radcliffe, Scarman and main campus (the Conference Park) are signposted from this road.

CV4 8UW directs you to Kirby Corner Road where Arden is signposted.



67. Warwick Arts Centre

62. New Conference Reception for 2014

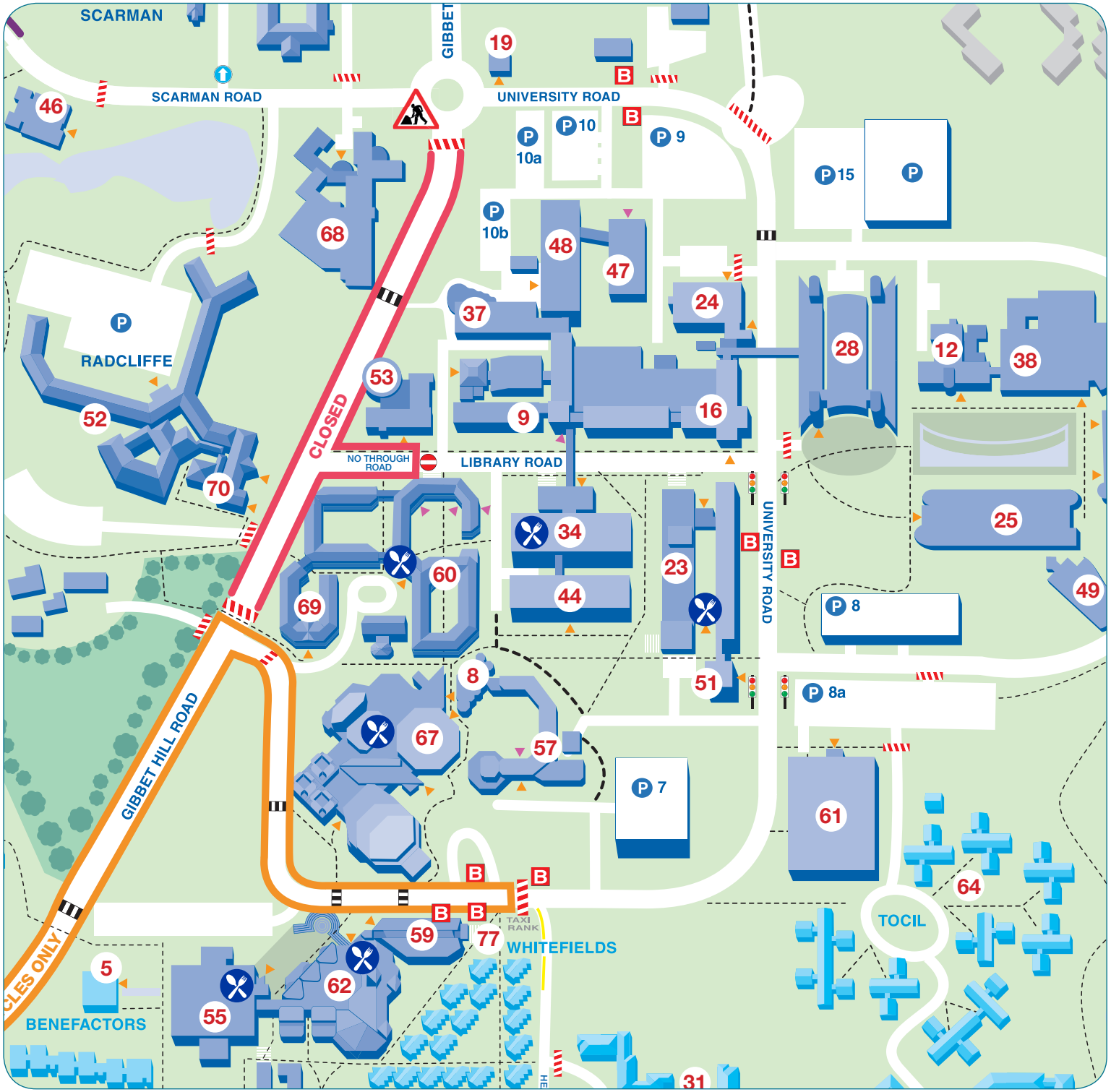

23. Humanities

Building Key

Benefactors 5
Chaplaincy.....8
Chemistry.....9
Computer Science 12
Engineering.....16
Gatehouse 19
Humanities Building 23
International Digital Laboratory (IDL) ...25
International Manufacturing Centre (WMG).....28
Library.....34
Mathematics & Statistics 38
Radcliffe.....52
Ramphal Building.....53
Rootes Building 55
Physics.....48
Senate House 57
Shops.....59
Social Sciences 60
Sports Centre 61
Students' Union incorp banks (Conference Reception/Registration)...62
Tocil 64
Warwick Arts Centre.....67
Warwick Business School (WBS).....68
• Main Reception.....68
• WBS Social Sciences.....69
• WBS Teaching Centre 70
Whitefields 77

How to find us

From the North/East

- From M69 /M6 interchange (M6 Jct 2) take A46 towards Warwick and Coventry S & E.
- After approx 3.5 miles you will reach Tollbar End roundabout (junction with A45). At the roundabout, follow signs for A45 Birmingham.
- After approx 3 miles you will cross the A429 (Kenilworth Road). Half a mile after this junction take the left-hand turn signposted 'University of Warwick' (Fire Station on left, Police Station on right). Follow signs for University of Warwick (and Warwick Arts Centre) across two roundabouts. You are now approaching The University of Warwick from Kirby Corner Road.
- Follow Maps 3 and 4 for your meeting location.

From the South East

- From M45 Jct 1 take A45 towards Coventry.
- After approx 7 miles you will reach Tollbar End roundabout (junction with A46) follow signs for A45 Birmingham.
- Now follow the directions given in the third bulletpoint above.
- Follow Maps 3 and 4 for your meeting location.

From the South

- From M40 Jct 15 take A46 towards Coventry.
- After approximately 8 miles leave A46 at junction signposted 'University of Warwick' and turn left.
- Take the second exit at the mini roundabout and continue for a further mile on the Stoneleigh Road, crossing the A429 Kenilworth Road. You are now approaching The University of Warwick from Gibbet Hill Road.
- Follow Maps 3 and 4 for your meeting location.

From the West

- From M42 Jct 6 take A45 towards Coventry.
- After approximately 9 miles you will pass a large Sainsbury's store on your left. At the next roundabout (Fire Station on right, Police Station on left), take the right-hand exit, signposted 'University and Canley'.
- Follow signs for University of Warwick (and Warwick Arts Centre) across two roundabouts. You are now approaching The University of Warwick from Kirby Corner Road.
- Follow Maps 3 and 4 for your meeting location.

Important Postcode Information

CV4 7AL directs you to Gibbet Hill Road, the main road which runs through the University. Radcliffe, Scarman and main campus (the Conference Park) are signposted from this road.

CV4 8UW directs you to Kirby Corner Road where Arden is signposted.

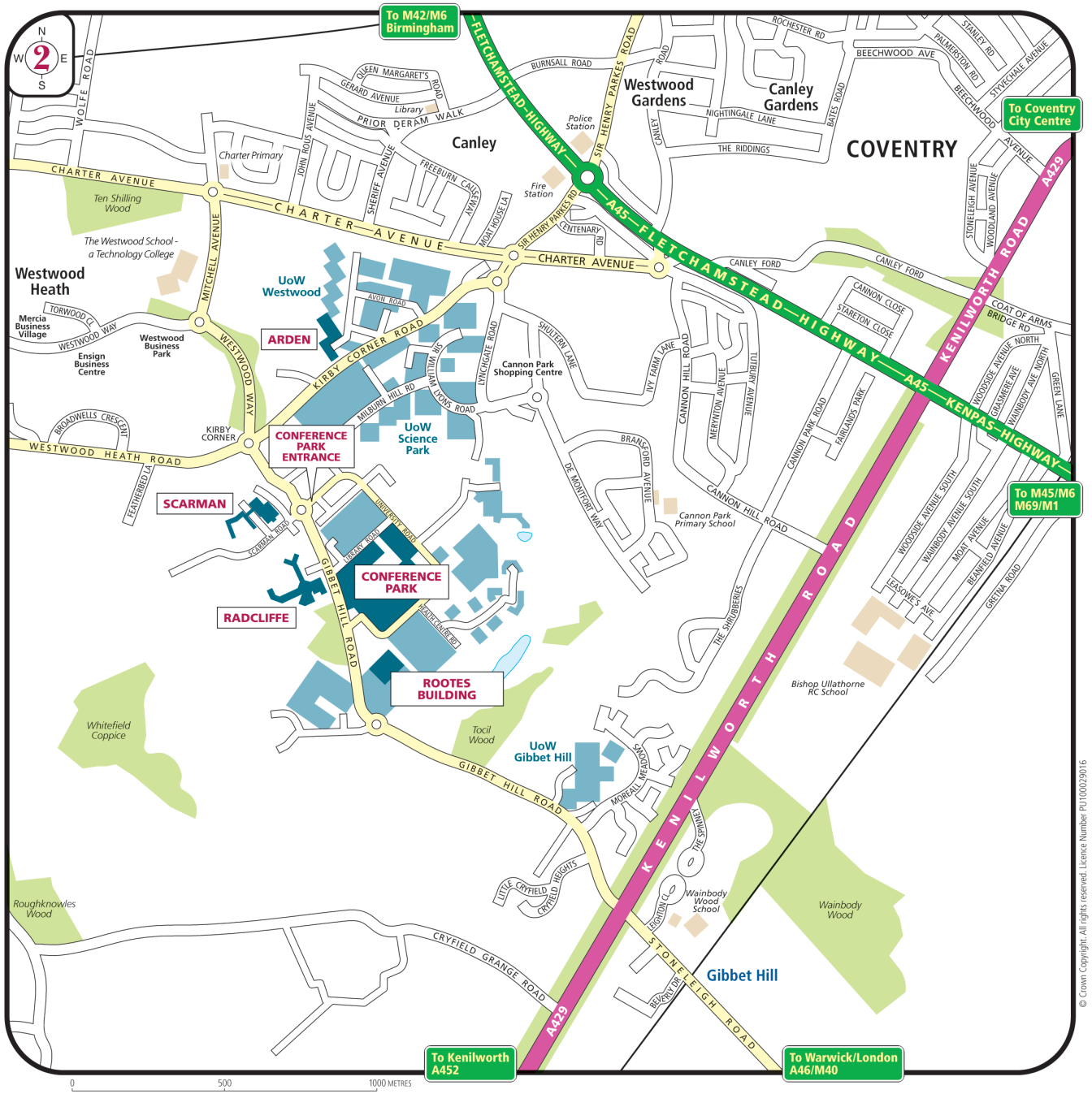

Published by Location Maps Ltd. Telephone: 01295 264160. www.locationmaps.com © U.K. Design Copyright T.E. Parry. Patent No. GB2236610. All rights reserved. No part of this publication may be produced, stored in a retrieval system, or transmitted, in any form, or any means, electronic, mechanical photocopying, recording or otherwise, without the permission of the publishers and copyright holders. The contents of this Location Map are believed to be correct at the time of printing. Nevertheless Location Maps Ltd., can accept no responsibility for errors or omissions or changes in the detail given.